

Roads.

Rylstone.

I asked Dr Raisbeck if there had been a Road from Fosces Bam to Bordley Road end, as there is a Raised piece on the Hetton side you can see it quite plain from Rock Farm garden and he said yes there used to be a Road there ^{Hetton}



Gramy Walker told me before the Railway was built, the Road came down from Rylstone above the gorse bushes.

1960s

Rylstone

One day he took us thro the fields from Fosces Bam and up towards the Station and he showed us where the Road went before the Present Road was cut out it ran along the Top on the Right and Side as you go towards Rylstone Station

1965

Local

Wells Water Etc.

Well Skellgate, it had its water pumped up by a wind mill. it was beautifully glazed inside Walter told me. ^{The} wind mill has gone now. ? what about the Well

There used to be a pump in a field up the road hedge side above Inger Lath. Gilbert told me, then I remembered seeing it myself.

Well in corner of Moses Big Meadow | Borrens
Near the hunting gate but more in the corner | no
sign of it now.

Well in Hetton House Cellar. see my water book.

Well, Tossit Well just below Hetton House on the other side of the Road.

Routlands Well down in Moses Field that has the Road to the Sewage ^{Thackeray} in.

2 Wells at Croft House where Brooks banks live.
Land. ✓

A well in the little Croft opposite Marriots Barn.

A well at Meadow Croft Mrs Redman told me. Gilbert found an other Well a different one to the one Mrs R

A well at the Bottom of Bull Lane See Notes ^{Knows}

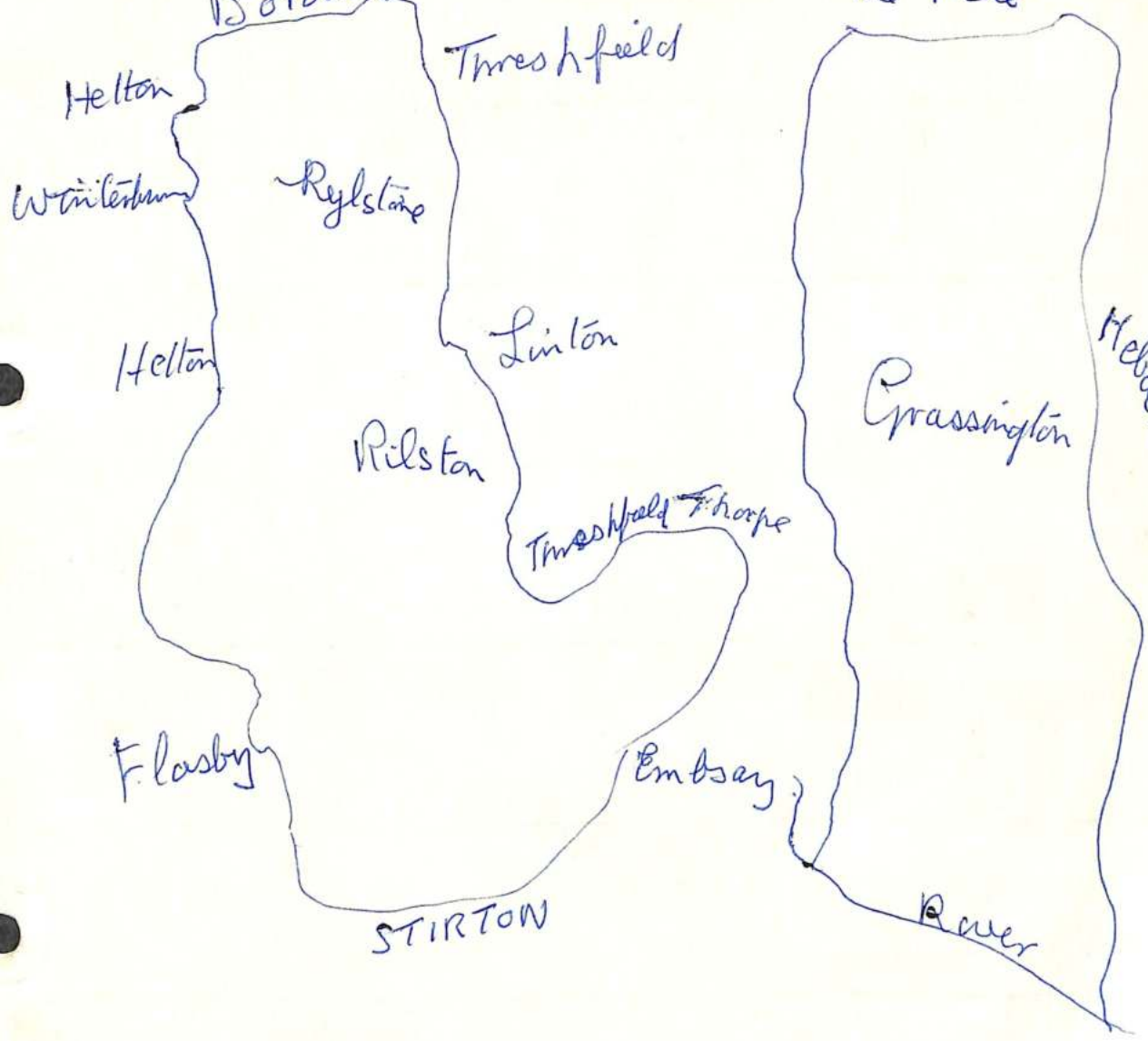
Fothergill Well.
F^{or} Fothergill

1 ? Newton House.

I've put these pieces in my water book so this can stop in here

This is Norse
Bordley

22 in Map
Water Speed on
the Fell



Mrs Clough allowed the notice board to be put on the bit of garden against the Angel. at least it is being put up. 14.4.57.

Sewerage. 1961-

We were supposed to have a footpath because that Hill was dangerous.

Skirijill Hill
Hetton being altered Spring 1972.

of notice they haven't put us any where to walk other than the Road) and we asked for
Still no footpath 1980. a footpath.

Manor Farm. Helton
 Manor House | By Burwain's Lane.
 Rylstone |
 Street Lane. ^{before the Railway came} Grooming Walker told me, Street Lane
 continued up to that lane that passes the
 Kennels at Rylstone. That lane is
 fairly direct to the old road that
 Routland Well. goes back of Scale House
 means? Helton and out at the Toll Bar.

The Road before the ^{Rylstone} Railway Bridge was made was
 up where the Gorse bushes are, Grooming Walker
 told me.

Bull Lane.

Croft House (Netton) Meadowcroft.

Skipton Turnpike the New Main Rd
 Rylstone Cracoe 1850 in 1900s

Gargrave Road is an Early Road.

Gargrave
 Netton.

Grassington 1780
 Turnpike

Canal at Gargrave.

Lead from Grassington went to Gargrave
 to be shipped.

Burwain's
 Iron settlements
 Borans. old
 walls

Roman some times


these I looked up and
 hope some day to solve.

Routlands by
 side the
 Route or way.

Note,) the becke has fairly moved and the
boundary line is jumping about on the
map. I noticed

Hettans

Skeldgate.



Skeldgate Meadows belonged with Thornbree farm. Sold by S Thackray to Horns 1971

↓
HORNS

Horns of Skell Gate



THREE GENERATIONS of the Horn family at Coniston Cold Young Farmers' Show, on Saturday. Left to right: Frank Horn, Sr.; Mr. E. Laycock, Ayrton sheep judge; Alan Horn and Frank Horn, Jr. (Craven Herald and Pioneer Picture.)

old Frank Horn. dead now 1941) Mrs Frank Horn is still living 1942 at Broughton.
T. Eddy Laycock and Arthur "Teddy Bear" (nick name) Lived at Longhill went to Tracoe School. Teddy was about as old as Gilbert's brother Harry.
Later they farmed at Grange Farm Winterburn they are cousins to Old Frank Horn. His father was called Jerry and he lived at the Rookery Winterburn.

Crown Herald
in Librums
Rgs line
Helton under doddington.
Skepton Rural San. 27 Oct 1888.

Skepton and The Green 2 Pastures to let at Crace
in occupation of David Boothman 3 Nov. 1888.

~~William~~ summoned for letting a horse stray on highway August 15th 1890
William Lister farm bailiff, Winterburn Mr R Carr said
Lister was his man, during the past 3 years
there has been waterworks in process of construction
at Winterburn.

Henry Bernard Helton fined 2/6 ¹⁸⁹⁰ allow his dog to beat
and a all lot more at other places fined for same offence
Large unmuzzled.

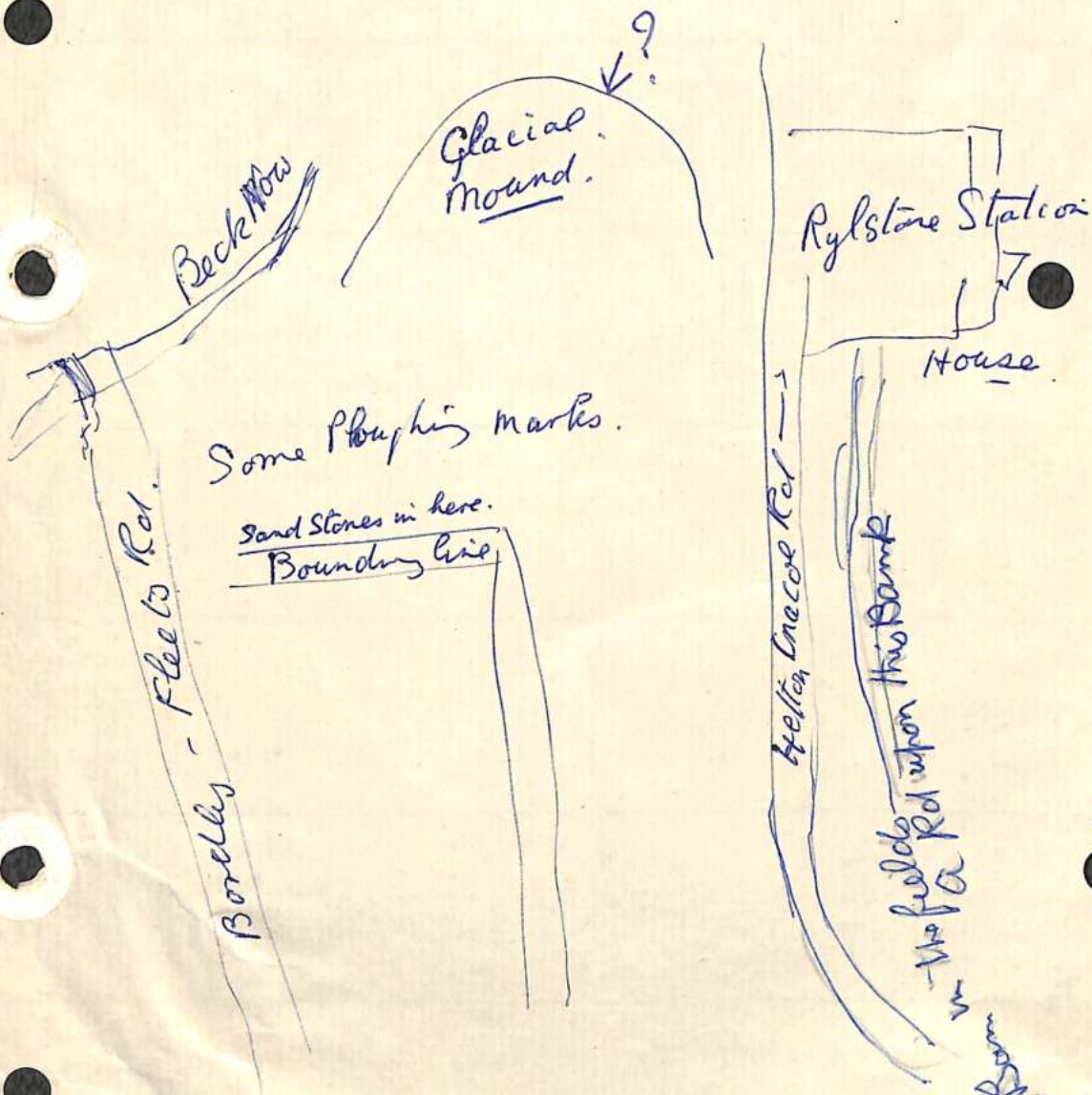
John Sweeney, Labourer Flasby ^{Aug 27. 1890} fined 5/- for damage
throwing stones broke window, Helton Inn Keeper Thos Alderson.

William Proctor Labourer ^{Haytime from Pately Bridge} punched a Watch off William
Watson Quarryman. Helton. (He was sat in the
Devonshire Arms Helton. when he punched it) Sept 5th 1890

To let. Angel Inn Helton Sept 12th 1890
with about 30 acres of Meadows
and Pasture Land. Robert Proctor Helton

About Mary Queen of Scots Sept 12. 1890^{CH}

Rylstone. in Relation to
Hetton



I asked Dr Raistrick about these
He said boundary line.

Rylstone

1st Wood.

2nd Wood.

Note Sep

Rylstone
Water Cross
Wood. Helton Wood
etc

Rink Bridge

Helton Beck

Sewerage
New.

Rowlands
well

Straight
Lane

Tosit
well

Water Trough

Parryell
Beck

(W) Helton House

(W) Green

Grass
Bull Lane

(W) Fothergill

(W) Craft House

(O) Bottoms

A Whilfield Gorn at ¹⁶⁷⁶ Hetton See his Paper
Cart and Carriage Way, Hetton to
Manheades,
Waddilands Lane.

and down by (Erimesgill Barn today
John Franklands this day
Erimesgill Syke.

So to Skeldgate into a lane
at upper end of John Ellis Close.
Called Ingber into ground called
Close Langlands

and so thro North into Priestlands
and the said Parcel of
Land called Manheades.

So ¹⁶⁷⁶
John Ellis had Ingber
John Frankland had Erimesgill Syke.
Who had Skeldgate at this date.
Priestlands
Manheades.

Waddilands Lane, then ¹⁶⁷⁶) is called
Winterburn Rd today. 1976

Autumn 1968 - New Year 1969

A lot of Trouble over Shortage of Water the Men keep coming to say we are shutting it off whilst we do this, mend a burst, or clean the Tank. Rod the the Pipes it was

to-day Jan 15th 1969 I said I expect they will get Corroded and he said no they are asbestos but they may be silted up. He said the Tank is now Full but they are wanting to get more, he did say how many more gallons were now running in.

I did notice that there wasn't the Shortage on Monday - most everybody's Wash day, that there has been for weeks.

14 Oct 1980

Allan Seed Water man going
around the House on the other
side of the Road to us said
they are shutting off the water
tomorrow, ^{Wed.} because they are
connecting the new pipe from
Grinnell Water supply.
See Papers Water Book.

1676 Anthony Whitfeild yeoman who was born at Hetton stated that during all his remembrance the usual way or passage for cart and carriage betwixt the Town of Hetton and a parcel of land within Hetton fields called Manheades ran on the following route:

All along a lane called Waddilands Lane and down by a barn of John Parkinsons called Grimsgill Sike soe up Skeldgate then turning into one lane att the upper end of John Ellis close called Ingber close into a forshett of land or ground called Langlands and so through the north end thereof in and through a parcell of ground called Priestlands and so to the said parcell of ground called Manheades.

21 Jan. 1685/6 BOND by Thomas Hodgeson for further assurance to William Serjeantson of Hanlith in respect of " All that one parcell of arable land or meadow ground called Priestlande with thappurtenance containing by estimacon one acre be the same more or less lyeing within the Townshipp of Hetton" held under a term of 3000 years commencing 6 Mar. 1656.

Executed.

Attested John Wilson
Joseph Porter
Will. Nelson

ask about this.

23 Dec. 1824 LETTER Robert Wetherall of Winterburn
to Thomas Chippindale, Inner Temple

Appears to relate to claims for tithe made by Mr Hicks,
curate, and by Mr Boulton, incumbent. Robt. Wetherall has
hitherto paid 2/6d. per annum each to Hicks and to
~~Boulton~~ Withnall (Boulton's predecessor), but has
now agreed to pay Hicks 7/6 p.a. and enquires whether he
may make the same agreement with Boulton, since all others
(in Hetton?) have agreed to pay the same sum to each.
Hicks and Boulton will also receive "bi kind, one lamb
and one flice of wool without calf betwixt both parties"

"Mr Withnall has sold his living to Mr Boulton for
5500 guineas I understand".

Mr Hicks has called a meeting of Cracow Rilston and
Hetton to consider the tithes on 8 Dec., and "Mr Boulton
is for having another meeting in January next".

"Robert Procter tells me there is a hay modus paid
yearly for the township of Hetton the sum of 6s. 8d. p.
year which is the only modus that is paid in Hetton".

Mr Harland gave me this