



Doomsday to Yesterday Exhibition, 1984.

Held at St Oswald's Church, Horton-in-Ribblesdale, showing Richard Cameron, Margaret Barker and Unity Kelly.



Horton Gala, 3 June 1978.





Horton Gala, 3 June 1978.



Horton Gala, 3 June 1978.





Horton Gala, 3 June 1978.

W.I.Drama Group, "Quality Street".

Left to right, Norma Harrison, Margaret Ogden, Jean Wagstaff,
Myra Capstick, Madge Lambert, Audrey Daley, Annie Sunter, Nancy
Ogden and Helen Ogden.



Horton Gala, 3 June 1978.





Horton Gala, 3 June 1978.

Geoff Hughes, Coronation Street's, Eddie Yeats opened the Gala, and crowned the Gala Queen, Denise Bancroft. Her retinue were Linda Cowan, Elaine Molloy, Susan Bancroft and Sandra Capstick.



Horton Gala, 3 June 1978.





Horton Gala, 7th June 1980.

Mr Jim Bacon, BBC weatherman crowning the Gala Queen, Mr Chris Sutcliffe and Mr & Mrs Henderson.

Gala Queen, Susan Millman.
Attendants, left to right, Ann Huddleston, Helen Hargreaves and Linda Cowan.



Horton Gala, 7th June 1980.

Horton Young Farmers, members, Ian Barker, Lyn Campbell and Steven Sutcliffe.



Horton Gala, 7th June 1980.

BBC weatherman Jim Bacon crowning the Gala Queen, Susan Millman, the attendants are Ann Huddleston, Helen Hargreaves and Linda Cowan.



Horton Gala, 7th June 1980.

Mrs Bacon, wife of BBC weatherman, Jim Bacon, presenting the cup to the winner of the Fancy Dress Competition. In the picture are also Mr & Mrs Henderson.



HIR.29.


PEN-Y-GHENT, HORTON IN RIBBLESDALE.

Postcards from around the Horton-in-Ribblesdale area.




HIR.38.

INGLEBOROUGH FROM HORTON IN RIBBLESDALE.



Postcards from around the Horton-in-Ribblesdale area.






Postcards from around the Horton-in-Ribblesdale area.





Postcards from around the Horton-in-Ribblesdale area.



In Colt Park Wood
Caroline Forbes




Horton Gala, 3 June 1978.



Horton Gala, 7 June 1980.



Horton Gala, 3 June 1978.



CAM HOUSES 6/7/84 B.M.



LIN GILL 16/5/84 84



LINGILL 16/5/84 BM

NORTH YORKSHIRE COUNTY COUNCIL



County Hall Northallerton
North Yorkshire DL7 8AD
Telephone Northallerton (STD 0609) 3123 Ext: 216
When telephoning please ask for:— Mr. Cranston

Your Reference

My Reference JDC/JP/H.T.1

H. J. EVANS, B.A., L.M.R.T.P.I.
Chief Executive and
Clerk of the County Council

W. A. HARRISON
County Solicitor and
Deputy Clerk of the County Council

10th December 1979

Dear Madam,

Horton Bridge

I thank you for your letter of the 12th November 1979 on which I have consulted the County Surveyor.

With regard to the deposit of plans, the difficulty you mention of travelling to Grassington to inspect plans is appreciated and therefore in an effort to help you and any other Horton resident, arrangements have been made for County Councillor Hargreaves of the Crown Hotel, Horton to have a set of plans and he has kindly agreed to allow you (or any other residents who care to get in touch with him) to call to see them. There would have been difficulties in placing them on deposit at the village hall as suggested by you as presumably this is normally unattended.

The points you make regarding the proposed widening of the bridge are noted and I am arranging for a copy of your letter to be sent to the Yorkshire Dales National Park Officer so that his Committee can be made aware of your sentiments when considering the matter.

As to paragraph four of your letter the County Surveyor informs me that traffic counts have been taken on the B.6479 and you will be interested to know that the flow on the road just over 1 mile south of the village amounted to 1300 vehicles per 24 hours in October 1975. It is anticipated that about one in five were commercial vehicles of over three tons weight.

Whilst the County Council has much sympathy with your general views on the need to retain the character of the Horton area, it is unfortunately a fact that the traffic using the B.6479 was of such a magnitude that the appearance of the road has been steadily deteriorating, and in particular, the stone walls along the unimproved part of the route are most dilapidated. Clearly,

FIRST CLASS
Mrs. M. Barker,
School House,
Horton-in-Ribblesdale,
Settle,
North Yorkshire,
BD24 0EX.

/Continued ...

this warranted some action by the County Council and they have chosen to improve the existing route rather than cut a new road across the countryside. You will appreciate that whichever method was chosen the character of the area was bound to change to some extent.

Yours faithfully,

H. J. Brown.

Chief Executive and Clerk
of the County Council



Horton traffic relief



MINI-TRAFFIC JAMS on Horton-in-Ribblesdale bridge will hopefully be a thing of the past when North Yorkshire County Council alterations to it are finished.

A concrete arch will be used to widen the bridge, but its original character will be retained, with the concrete being clad in stone.

The work is expected to take about 22 weeks, and is being carried out by J. N. Bentley, of Skipton.

The alterations will add the finishing touch to the many improvements which have taken place over the years on the road to Horton.

Picture by Matthew Bayes.



Old photograph of Horton, probably taken between the two World Wars. Shows on left, Penyghent View, Creetlands, Brantghyll Terrace, trees which have now been taken down for car park, and bridge and cottages. On right is Mr Frank Capstick's workshop.



Later Beck Heseltine and his wife moved to the Golden Lion, which was the larger of the two hotels in Horton. The cart in this picture belonged to the Davis family at Holme Farm. They used to collect butter to take to market in Settle. In the middle of the picture is John Heseltine (butcher) brother to Beck. Who are the other two people, and who did the car belong to? The barn at the end was later turned into a dining room.



Old Machinery at Horton.



Horton Bridge near Burnside.



H.Sherlock on Peat Stone, on Mean Moss.



Steam Train near Horton.



N. YORKSHIRE RIBBLEHEAD VIADUCT AND WHERNSIDE (ONE OF THE 3 PEAKS)

C 5941

Fairly modern postcard of Ribblesdale Viaduct.



Sheila Haywood at Peat Stone on Mean Moss.



Lychetts below Dubcote.



Ribblehead Viaduct.





Camm House.

