





The Total Eclipse of 29<sup>th</sup> June 1927, as  
seen from the School grounds.

(Copyright.)

# ECLIPSE

29th June, 1927.

SETTLE and DISTRICT.

## Official Programme

of

### Arrangements of Police

with reference to

### Organisation of Traffic

and other matters  
in connection with the above.

THREEPENCE.

See also p/p. 186 et seq.



See also pgs 186 et seq.

J. W. LAMBERT & SONS, PRINTERS, SETTLE.

### CAR PARKS.

The arrangements as to the Parking Places, which will be open from 6 p.m. on Tuesday, 28th June, are as follows:

- (1.) For cars from the South (from direction of Skipton, and Lancashire, via Long Preston) in Gammoock Lane and Station Road, Settle.
- (2.) For cars from the North (from direction of Kendal) at Settle Bridge.
- (3.) For cars from the West (from Clitheroe, via Bolton-by-Bowland) in Rathmell Road, Giggleswick.

Parking places at Buckhaw Brow, and in Brunton Lane are available for motorists wishing to view the Eclipse from the Giggleswick Scars.

The Parking Charges will be as follows:

Motor Cars	..	1/-
Motor Cycles	..	1/-
Char-a-bancs	..	2/-

3d. Tickets, for parties as above, for Admission to Observation Fields, and tickets and labels for parking vehicles can be obtained from the Clerk of the District Council, Town Hall, Settle, in advance.

Applications must be accompanied by Postal Orders for the correct amount and stamped addressed envelope,

The Settle Ambulance Corps, under Superintendent Bilton, will be on duty in the District.

The Astronomer Royal having accepted the offer of the Governors and Head Master of Giggleswick School to observe the Eclipse on the 29th June, 1927, in the Chapel Grounds, belonging to the School, arrangements have been made for the accommodation of the Public in fields adjoining the Official Observatory. These fields are on the same level or higher than the one reserved for the Astronomer Royal, and all are within easy reach of the Railway Stations and the Car Parks.

Admission Fee to Observation Field, set apart for the Public Sixpence each person. Parties of 25 or over, booking in advance, 3d per member.

Light Refreshments will be available in the fields. The entrance to the fields reserved for the public for observing the Eclipse are:

- (1.) Station Road, Giggleswick.
- (2.) Adjoining Poor Law Institution, Giggleswick.
- (3.) High Rig Road, Giggleswick.
- (4.) Mill Lane, Giggleswick.

With a view to preserving order the following regulations with regard to traffic have been made by the Police and confirmed by the District Council and visitors are requested to strictly observe the same.

- (1.) Between the hours of 3 a.m. and 8 a.m. no motor cars will be allowed to stand in any Public Place or Public Highway in Settle and Giggleswick.
- (2.) Vehicular traffic will be suspended between the hours of 4 a.m. and 7 a.m. in the streets near Giggleswick School.
- (3.) The Chapel Grounds are reserved for the Astronomer Royal and others connected with Giggleswick School and the public will not be admitted.

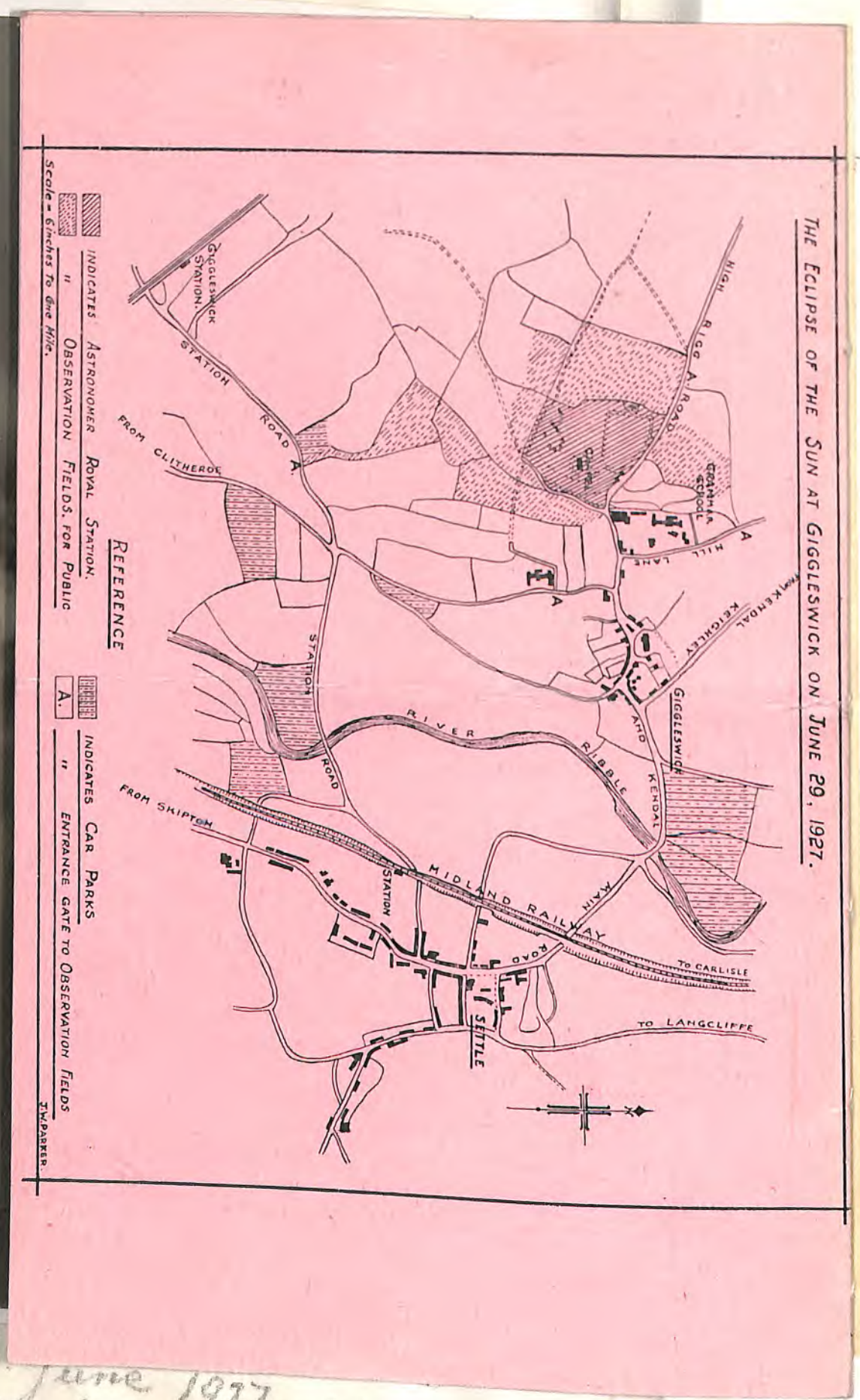
The Great Eclipse of 29 June 1927, as seen from the School grounds.







The Total Eclipse of 29 June 1927, as seen from the School grounds.



## ECLIPSE. 29th June, 1927.

The attention of Householders is drawn to the fact that Giggleswick and Settle lie immediately in the line of observation from the site chosen as an Observatory by the Astronomer Royal. For successful observations it is of the greatest importance that as clear an atmosphere as possible should be available. It has been ascertained that a material obstruction of view is caused by smoke, especially at the time of lighting and making up fires, which passes away when the fire has burnt up.

It is respectfully asked that on the morning of the eclipse householders will refrain from lighting or making up their fires so as to cause emission of smoke between the hours of 5-30 a.m. and 6-30 a.m. so that the atmosphere may be as clear as possible during the time observations are being made.

**T. E. PEARSON,**  
 Town Hall, Settle,  
 24th June, 1927.  
 Clerk to the District Council.  
 Edmondson & Wilson, Printers, Station Road, Settle.

See also p/p. 186 et seq.





Garden-party on the lawn of the Head  
Master's house on Speech-Day.







*From Giggleswick Church*

*Giggleswick Church,  
from Toms Street.*

*From a photograph by A. H. Brown, of 1896.*

ON FOOT  
ROUND SETTLE.

Rev. G. H. BROWN.

EXTRA ILLUSTRATED.

VOL. II.

1896.



ON FOOT  
ROUND SETTLE.

---

Rev. G. H. BROWN.

---

EXTRA ILLUSTRATED.

---

VOL. II.

---

1896.



1789



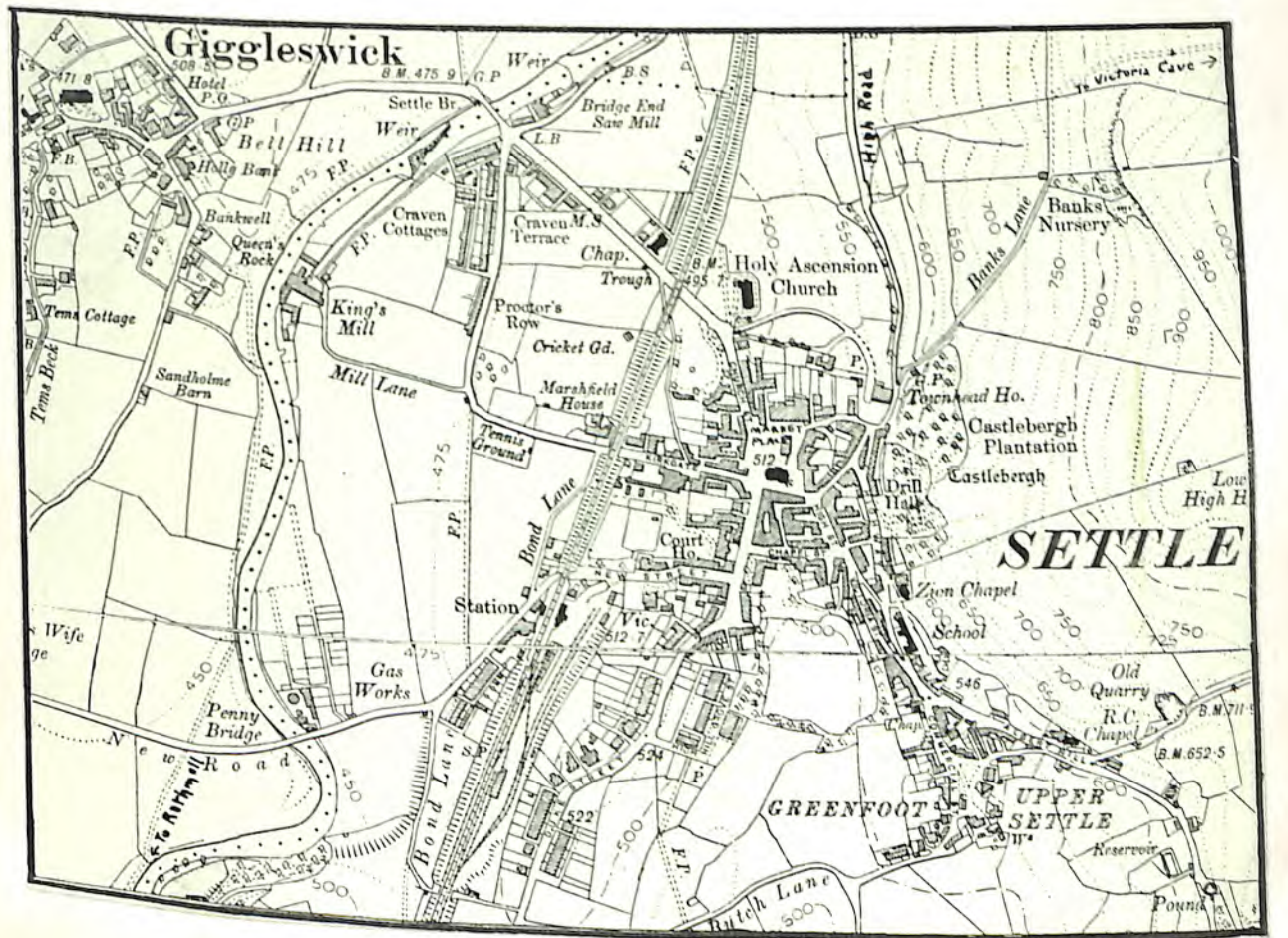
Eating.....	£ 15 0
Ale & Porter.....	6 13 0
Punch.....	0 15 0
Wine.....	1 1 0
Horses Hay & Corn.....	
Servants Eating &c.....	£ 10

10-15
4-11
6-4

Bread 2:3
figs 12:0

4:4:3
1:10:4
2:13:11

Bill for Governors' Meeting at  
Giggleswick School Potation Day.  
See also pages 72 and 115



1912




Photo. of drawing by Gadsrey Wilson, showing the  
ribbed arches of Settle Bridge.



Wm Lodge Paley was  
Master of Giggleswick  
National School 1812  
to 1839.

See p. 111.



William Sanderson married Agnes  
Brayshaw 3rd June 1813.  
Died 1816




Bookplate of John Waugh, Stackhouse.



Geo. Stansfeld.



Robert Stansfeld Birkbeck.



Robert Stansfeld Birkbeck.



Bookplates of the Stansfelds and Birkbecks.





6 inch Ordnance Map.  
Surveyed 1847. Published 1857.

yorkshire  
w  
a

THE  
RIBBLESDALE  
WATER  
WORKS

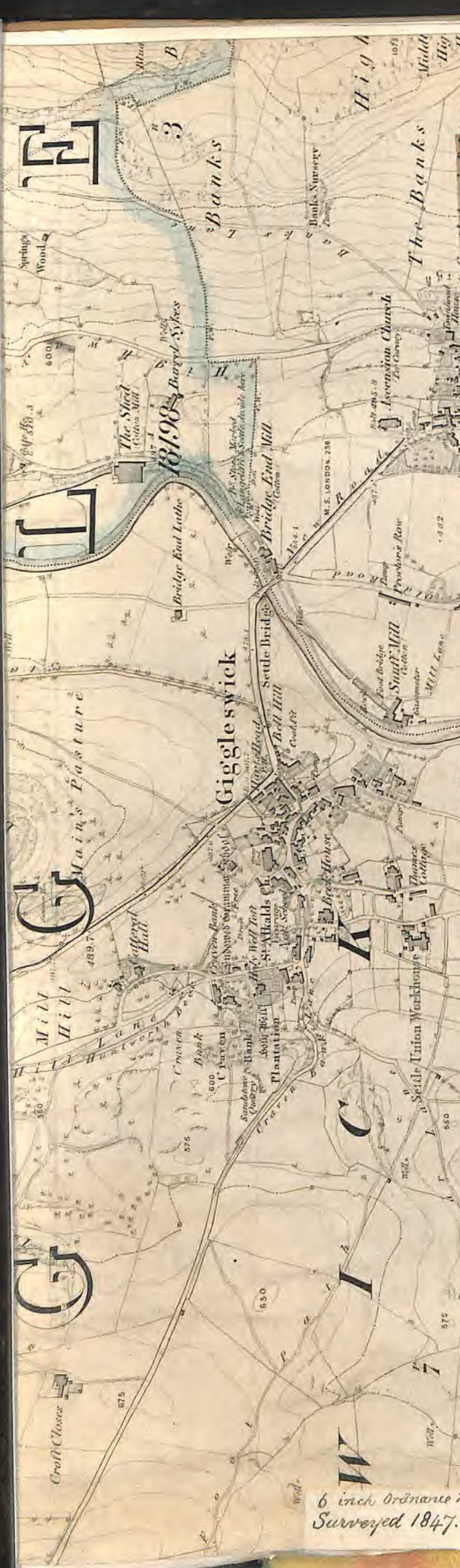
NGE  
RE  
nyre  
ed

THE  
RIBBLESDALE  
WATER  
WORKS

GIGGLESWICK

Lancashire





6 inch Ordnance Map. Surveyed 1847. Published 1851.



Speed's Map. 1610.