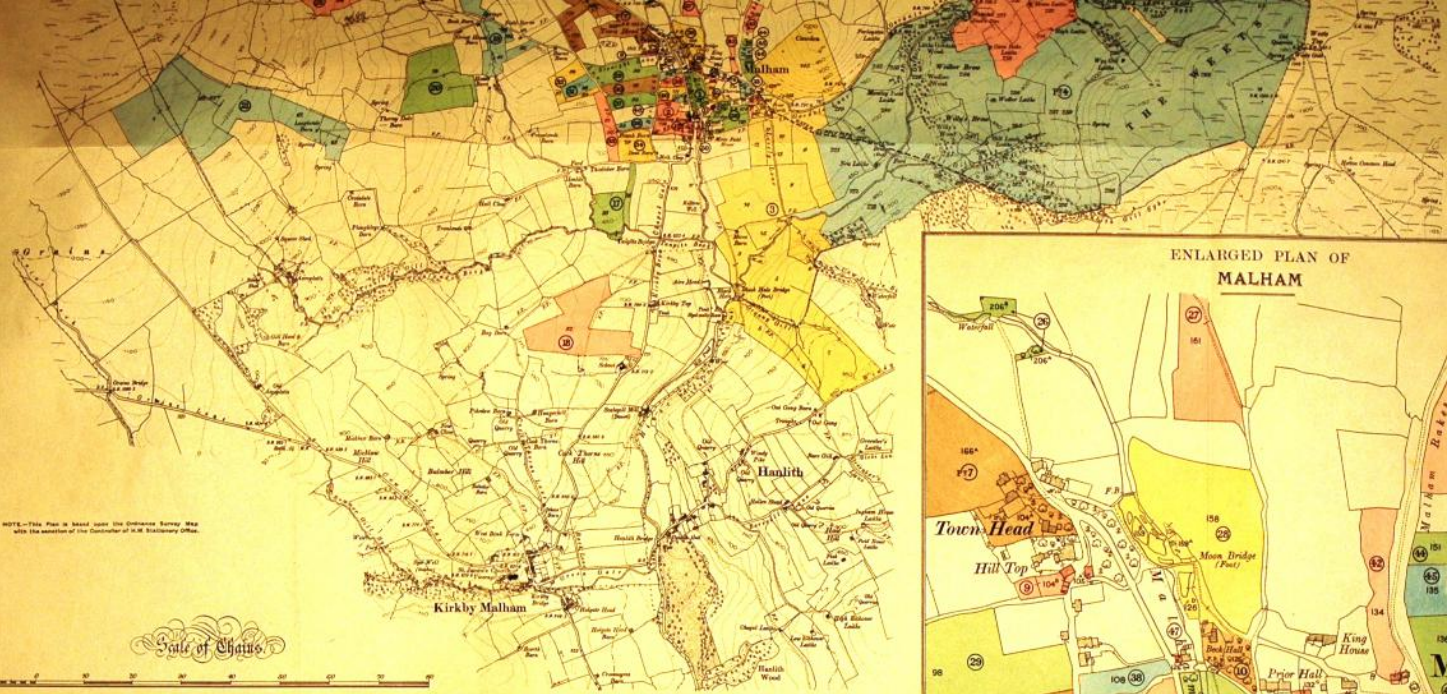


Plan
of the
OUTLYING PORTIONS
of the
MALHAM ESTATE
YORKSHIRE.

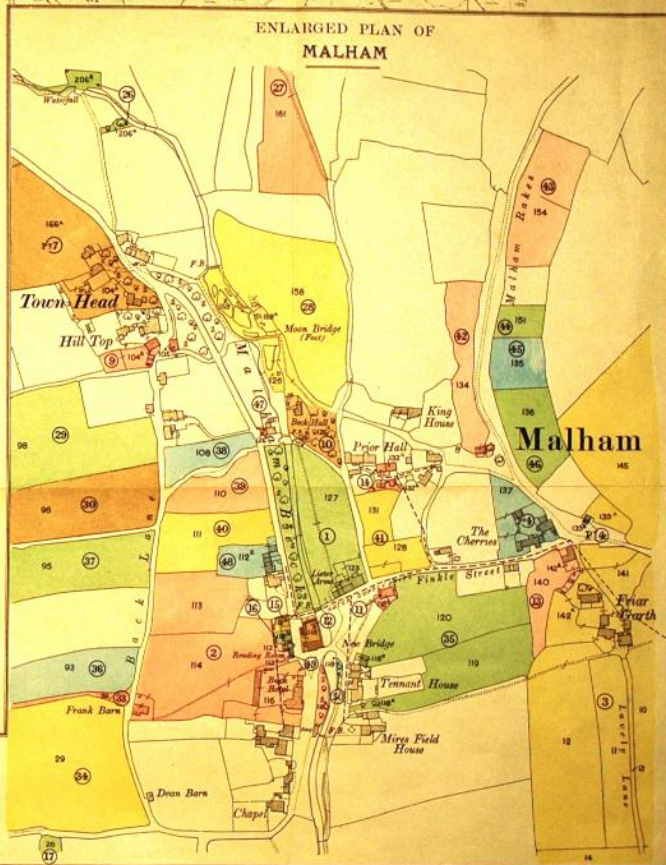
For Sale by Auction by
MESSRS RAWLANCE & SQUAREY,
1922





NOTE.—This Plan is based upon the Ordnance Survey Map with the sanction of the Controller of H.M. Stationery Office.

Scale of Chains



Scale of Chains



NOTE.—This Plan is published for the purpose of Identification only, and although believed to be correct, the accuracy is not guaranteed.

RAWLENCE & SQUARE,
 LAND AGENTS, SURVEYORS & ARCHITECTS,
 SALISBURY, N. DEAN'S YARD, WESTMINSTER, S.W. 1
 and SHEPPARD, DORSET



Messrs. KNIGHT, FRANK & RUTLEY,
 Surveyors and Estate Agents
 25 HANOVER SQUARE, LONDON, W.
 30 PATERNOSTER STREET, BIRMINGHAM.
 35 ST. VINCENT STREET, GLASGOW, and
 4 BANK STREET, ABERDORN, KENT.





L H A M O O R

K n o w e F e l l

6

2

8

Pr 1

3

Pr 9

4

5

Pr 9

G R I Z E D A L E S M A L H A M

Stangill Fell

Middle Fell

Four Fell

Wolf Hill

Chapel Fell

West End

Hickfields

Tarn Moss

Malham Farm

Cow Pasture

Trotter's Bagg

MALHAM LINGS

286-671

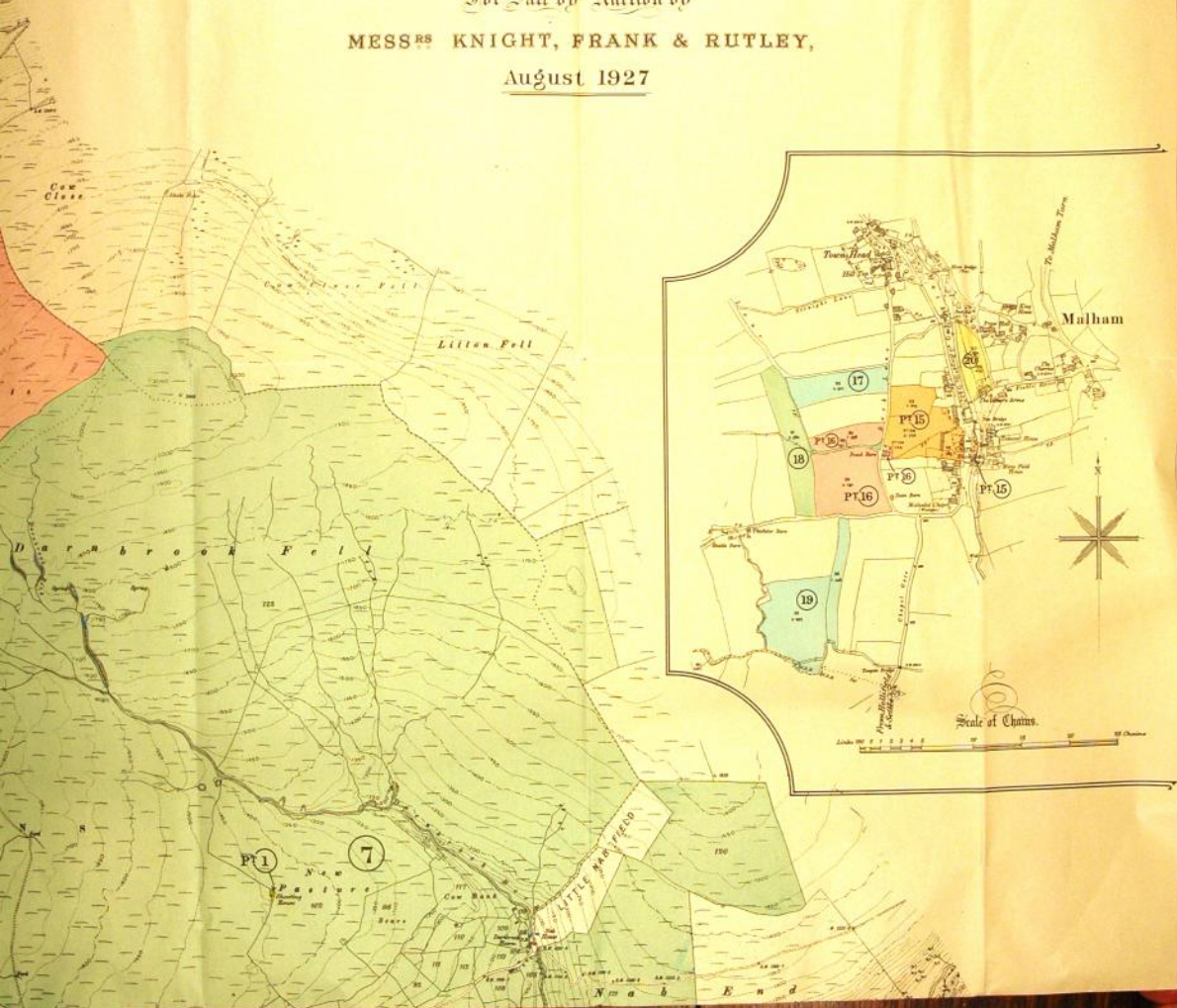

 Plan
 OF THE
MALHAM TARN ESTATE,
 YORKSHIRE
 (WEST RIDING)

For Sale by Auction by

MESSRS KNIGHT, FRANK & RUTLEY,

August 1927

P. B. 1000





Haskell High Bergs

MAINE

MESS 25

PT 1

11

PT 1

12

7

Douglas

Ole Sletta

In Sletta

Darabrook Field

PT 1

New

Barre

Pastures

V

O

U

N

T

A

I

N

S

E

L

F

E

E

E

E

E

E

P

A

S

T

A

N

E

L

F

E

E

E

E

E

E

E

E

E

E

E

E

E

E

P

A

S

T

A

N

E

L

F

E

E

E

E

E

E

E

E

E

E

E

E

E

E

P

A

S

T

A

N

E

L

F

E

E

E

E

E

E

E

E

E

E

E

E

E

E

P

A

S

T

A

N

E

L

F

E

E

E

E

E

E

E

E

E

E

E

E

E

E

P

A

S

T

A

N

E

L

F

E

E

E

E

E

E

E

E

E

E

E

E

E

E

P

A

S

T

A

N

E

L

F

E

E

E

E

E

E

E

E

E

E

E

E

E

E

P

A

S

T

A

N

E

L

F

E

E

E

E

E

E

E

E

E

E

E

E

E

E

