

# CLAPHAM CAVE SURVEY

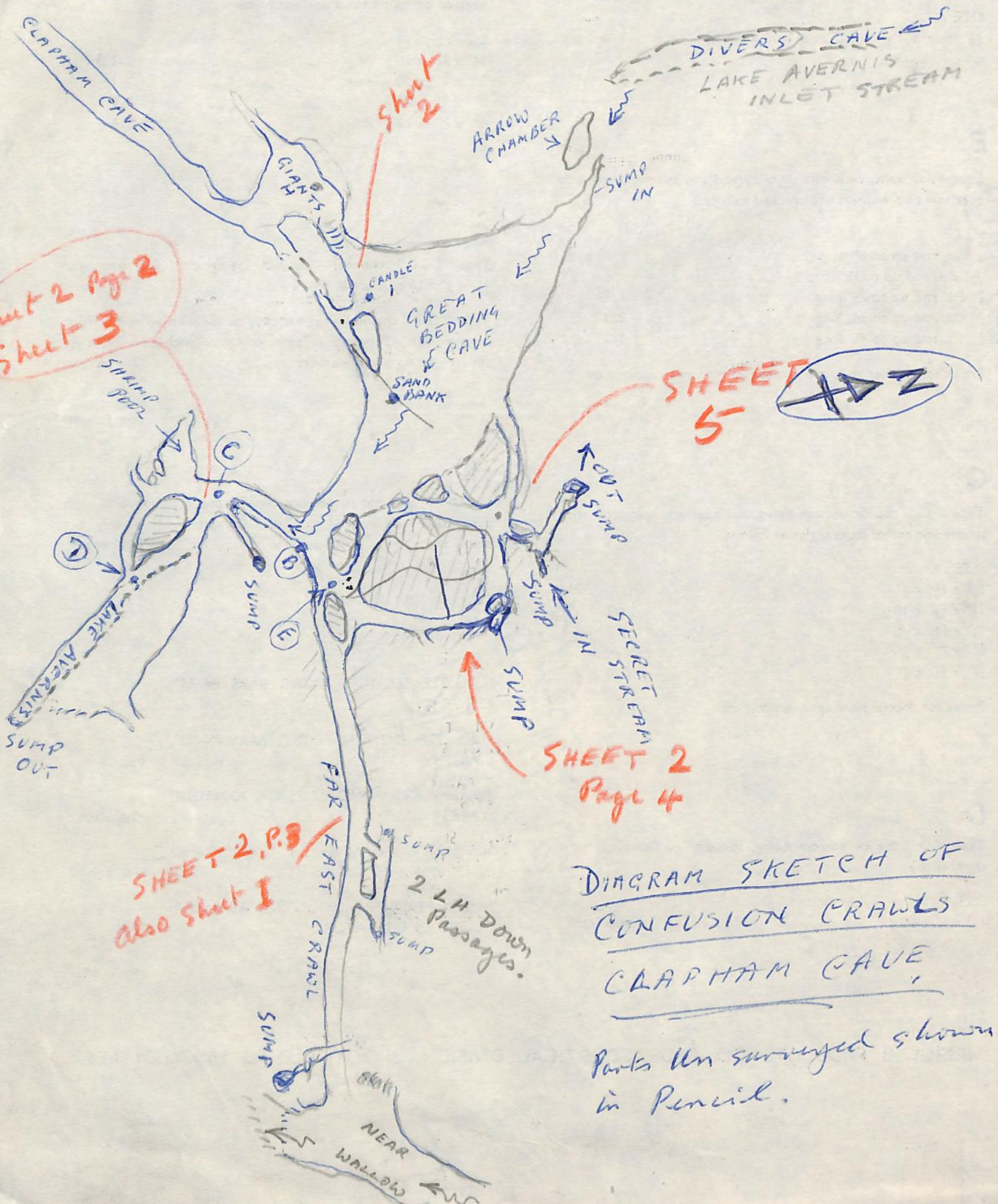


DIAGRAM SKETCH OF  
CONFUSION CRAWLS  
CLAPHAM CAVE

Parts Un surveyed shown in Pencil.

# SHEET 2

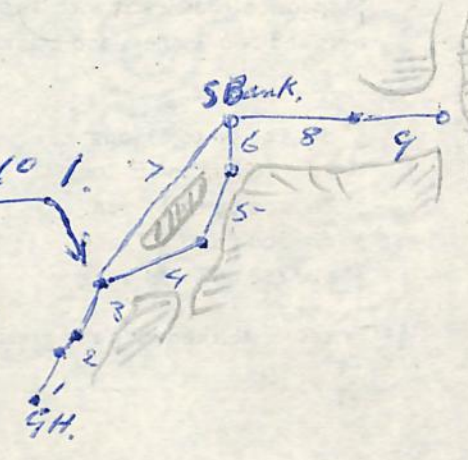
GIANTS HALL TO L of Avernis.

Crawl to North & Para. to L of A.  
4 Ways Pool.

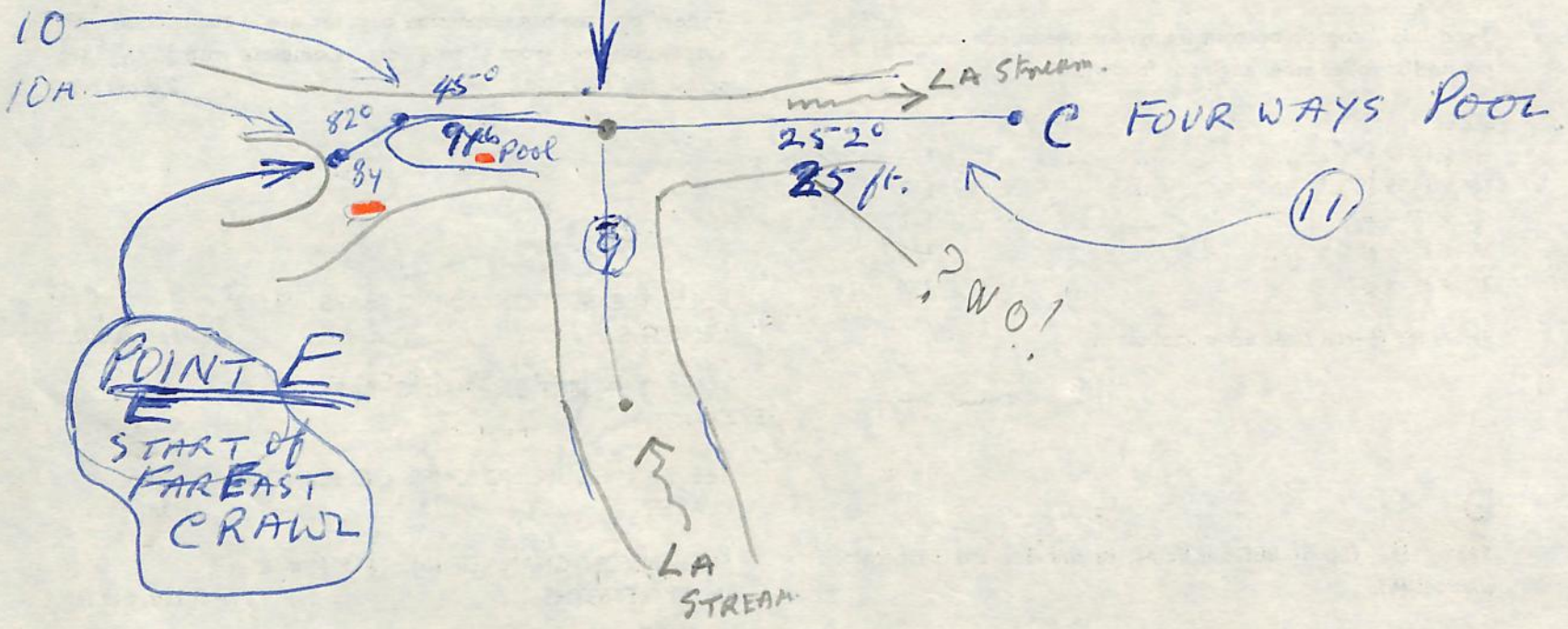
H. Pierce  
D. Pickering  
March. 24. 57

START. DRIP. in GIANTS HALL,

- |   |   |       |   |      |                         |
|---|---|-------|---|------|-------------------------|
| 1 | _____   | 12 ft | — | 132° |                         |
| 2 | _____   | 6 "   |   | 135° | — Down slope, 13' Drop. |
| 3 | _____   | 22 "  |   | 120° | — CANDLE NO 1.          |
| 4 | _____   | 13 "  |   | 90°  |                         |
| 5 | _____   | 28 "  |   | 80°  | (180)                   |
| 6 | _____   | 50 "  |   | 14°  | — SAND BANK,            |
| 7 | From Sand Bank, Back Bearing 284° to Candle No 1. |       |   |      |                         |
| 8 | _____   | 31 ft | — | 95°  | } L.A. Stream Down.     |
| 9 | _____   | 33 ft | — | 156° |                         |



POINT B — Junction To For E Crawl  
to L.A. Stream.



104  
130

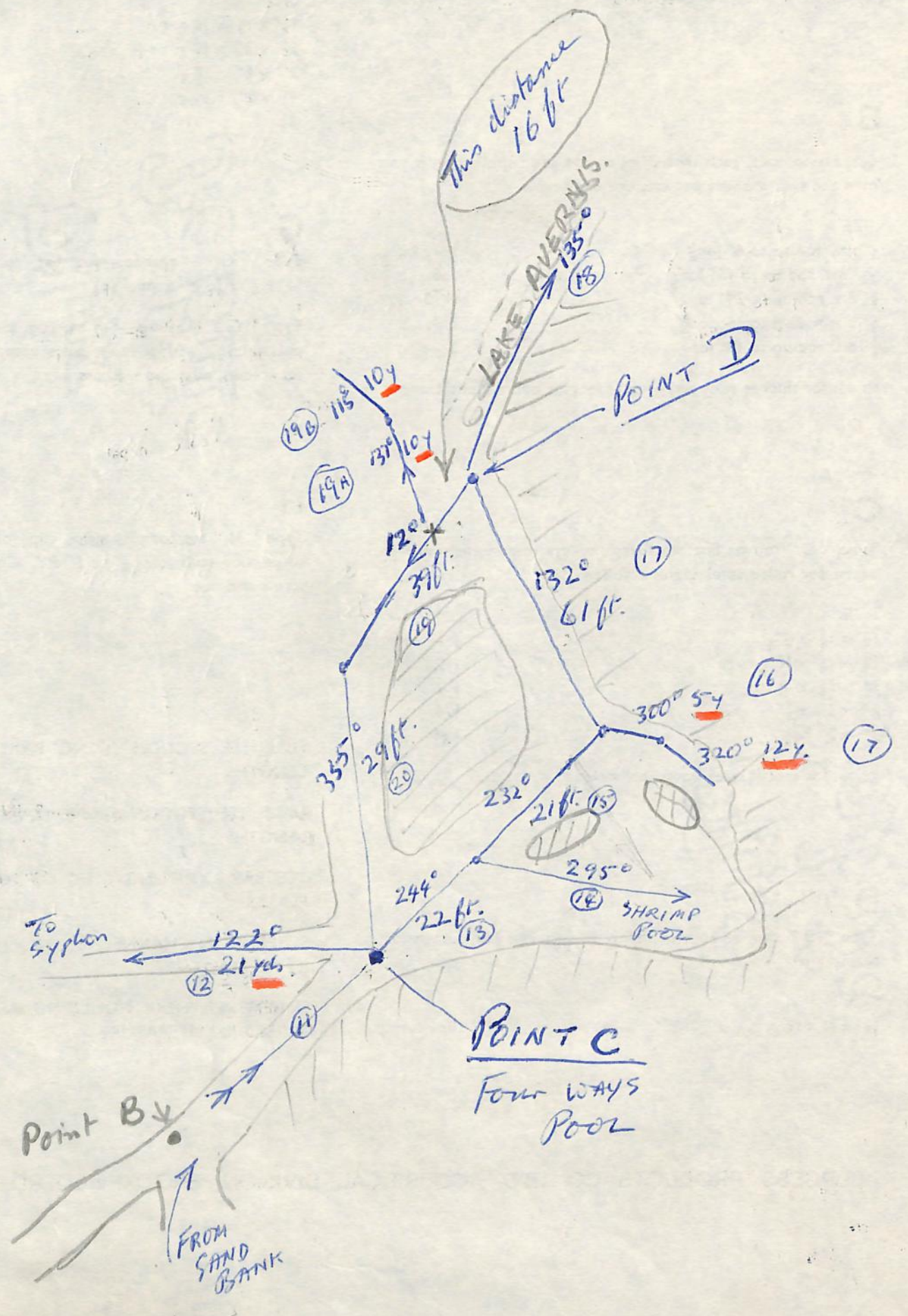
Readings yds + feet

MARCH. 24 1957

Surveying L.A. Systems,

K. Pearce  
Brown Picturing  
Steel  
using Steel  
Tape

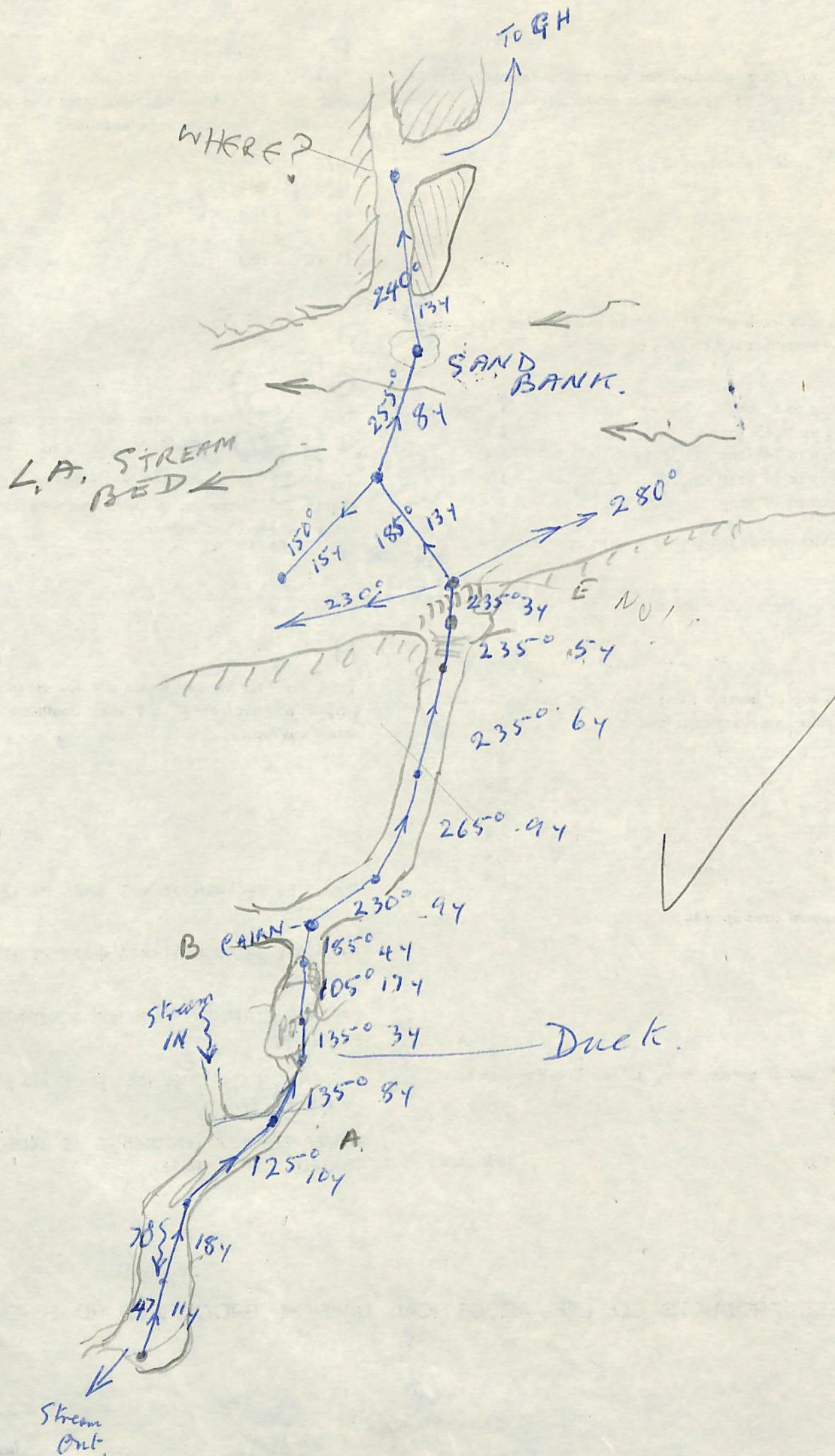
Distances  
Yards & Ft.



SECRET STREAM Survey

March 3, 1957

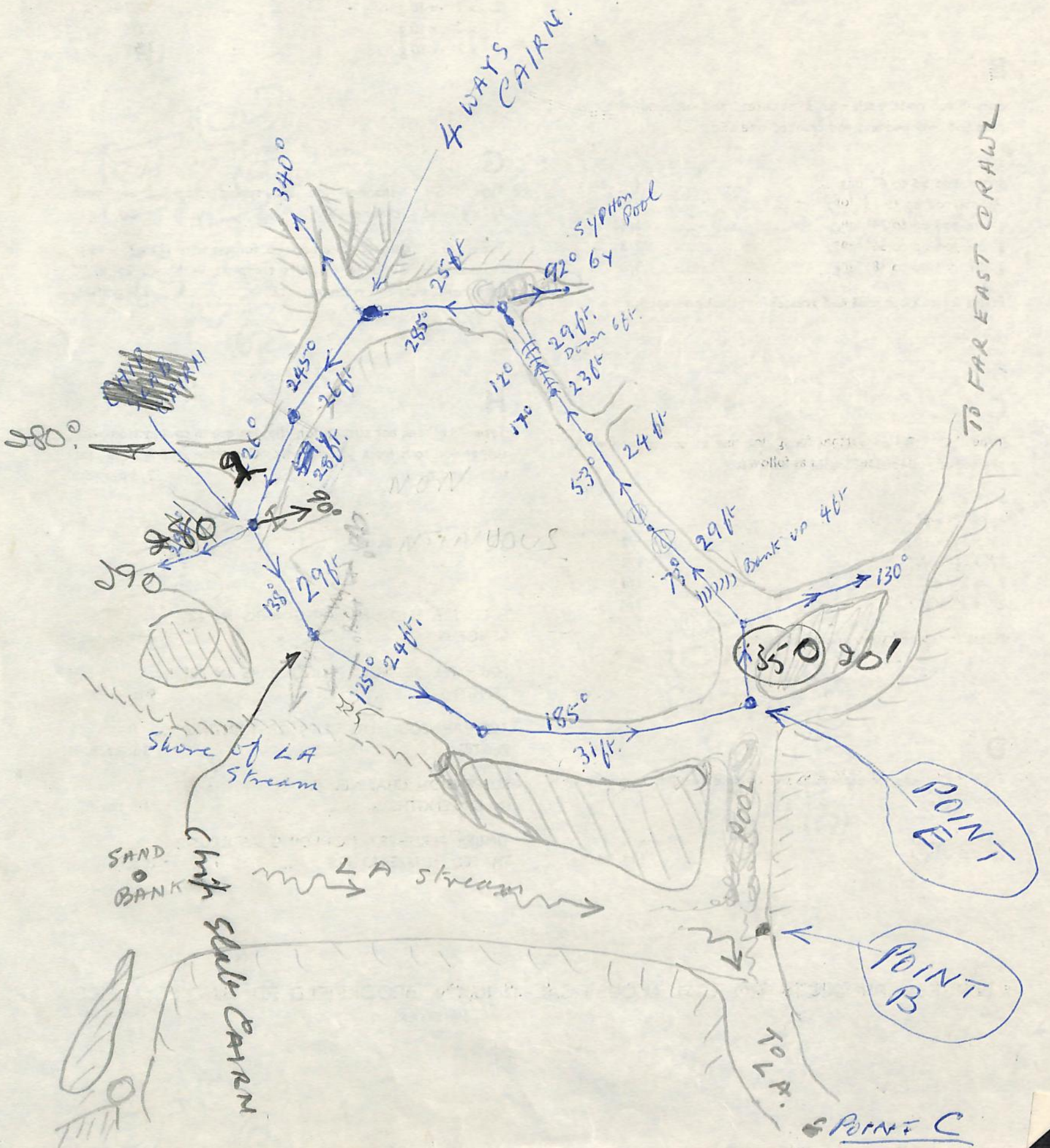
Gillibrand - Colin Wilkinson, R.D.L & P Schofield.  
Prismatic C. & Line.



March 24, 1957

Survey. K. P.  
& B. P.  
Steel Tape.

Distances in Feet.

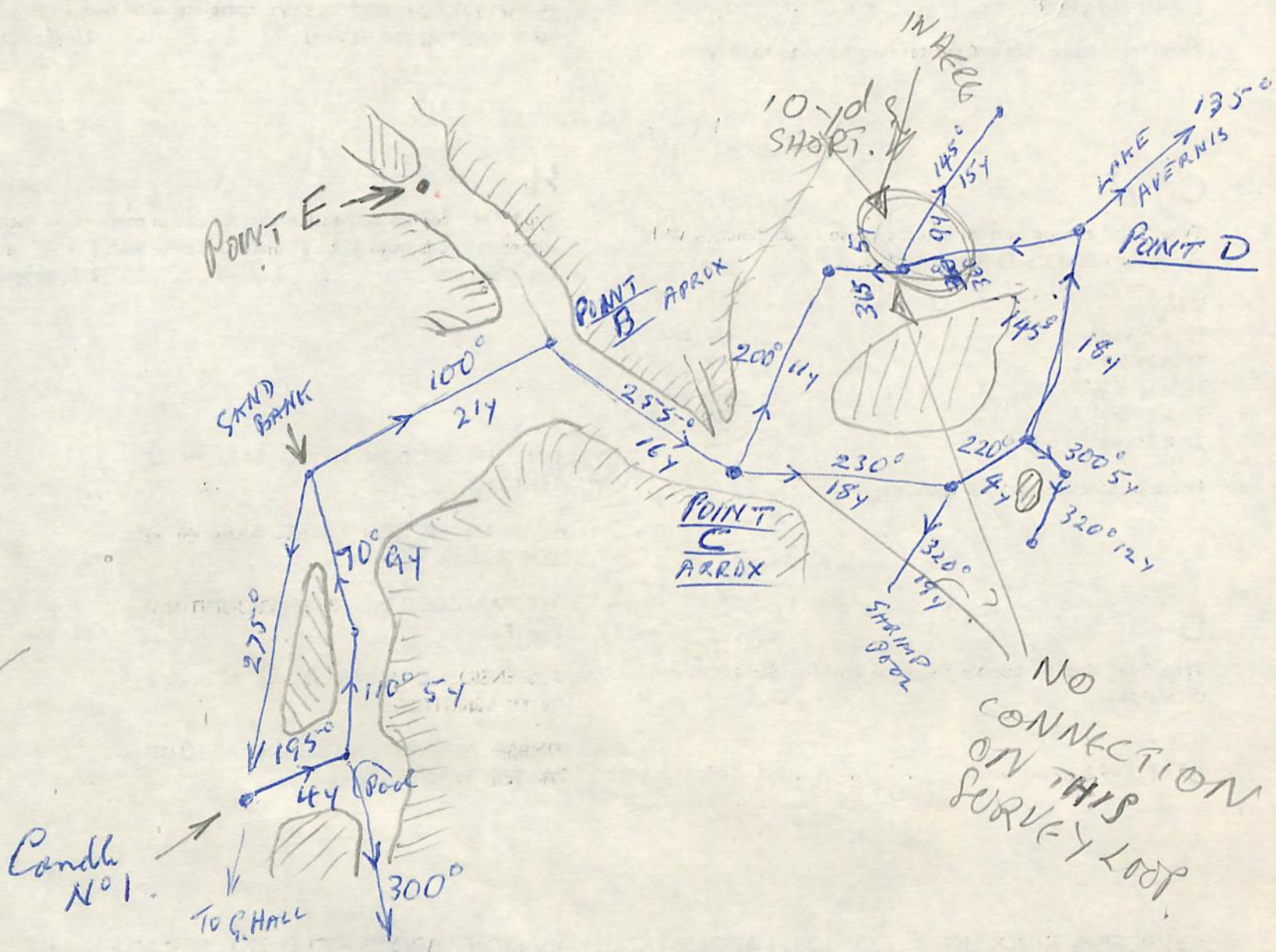


# SHEET 3

Don New & Martin 1954 Survey  
Giants Hall To L.A.

This is a check survey on sheet No 1.

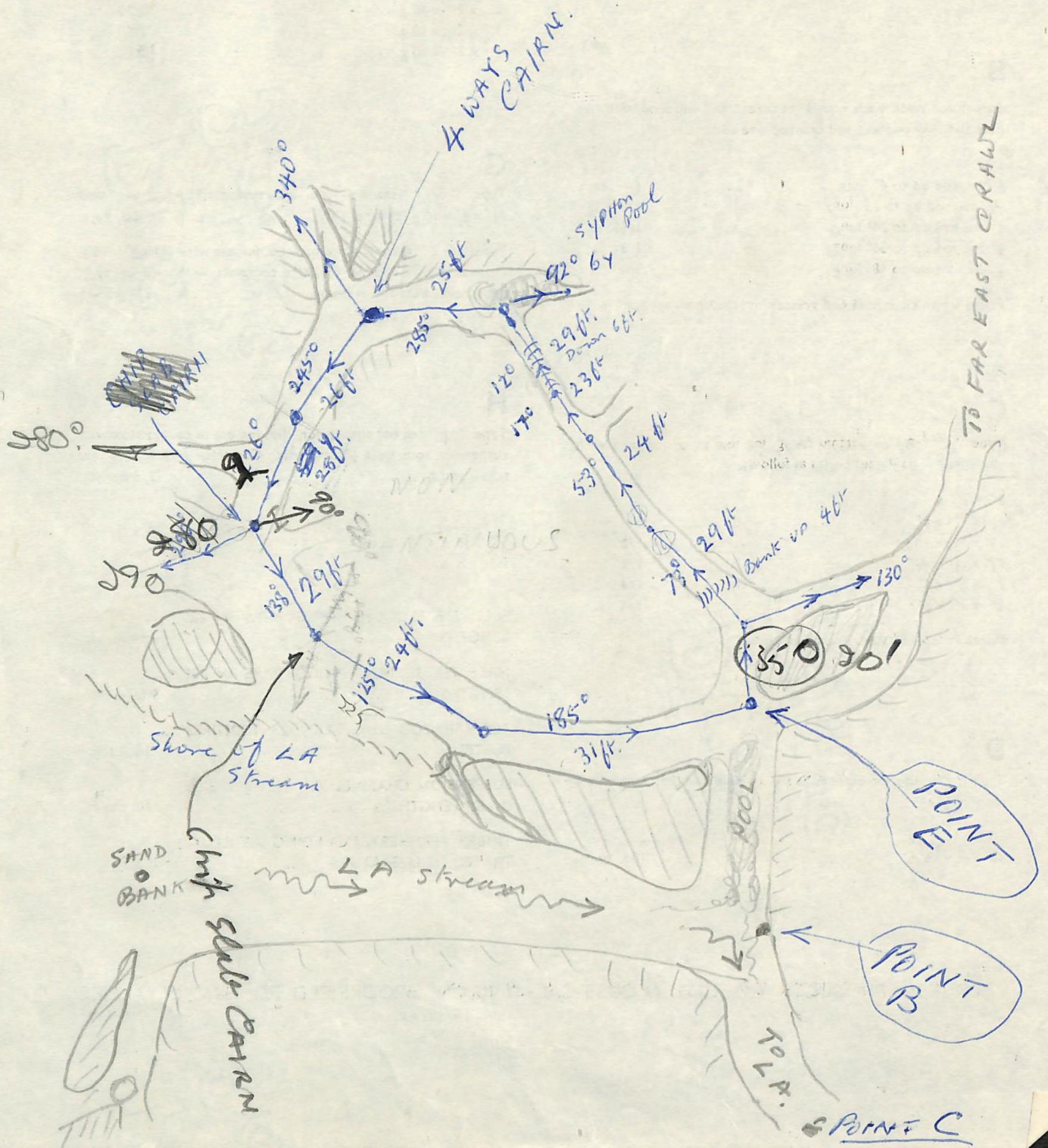
Yards

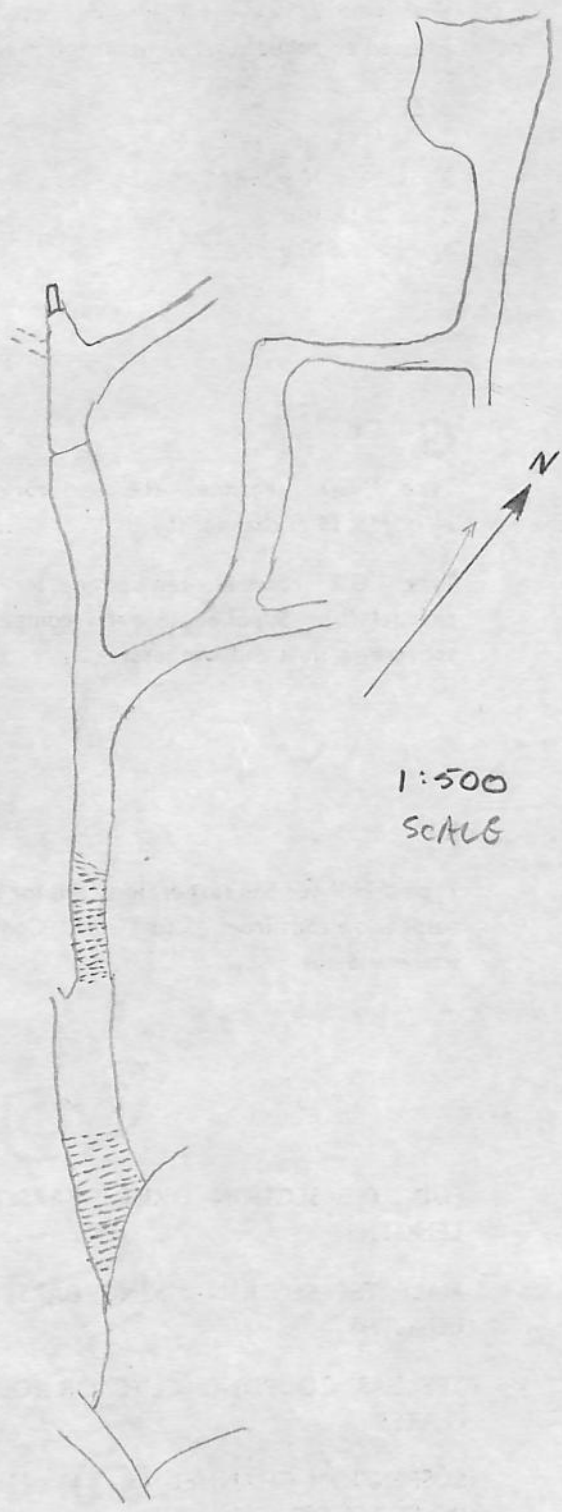


March 24, 1957

Survey. K. P.  
& B. P.  
Stul Tape.

Distances in Feet





DIVERS CAVE.

1:500  
SCALE